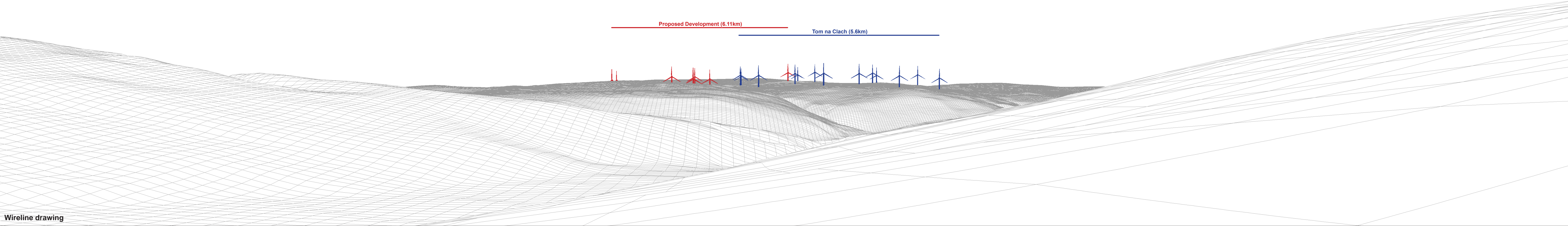
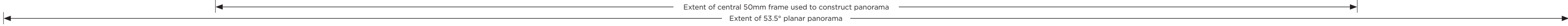




Baseline photograph


This image provides landscape and visual cone xt only



Wireline drawing

OS reference:	286915 E 841527 N	Horizontal field of view:	90° (cylindrical projection)	Camera:	Canon EOS 5D Mark II
Eye level:	331.55m AOD	Principal distance	522 mm	Lens:	50mm (Canon EF 50mm f/1.4)
Direction of view:	184 °			Camera height:	1.5 m AGL
Nearest turbine:	6.11 km			Date and time:	03/04/21, 07:33

Figure: 9.28a
Viewpoint 5: Minor Road north of Drynachan



Wireline drawing

View flat at a comfortable arm's length



Photomontage

View flat at a comfortable arm's length

OS reference:	286915 E 841527 N	Horizontal field of view:	53.5° (planar projection)	Camera:	Canon EOS 5D Mark II
Eye level:	331.55m AOD	Principal distance	812.5 mm	Lens:	50mm (Canon EF 50mm f/1.4)
Direction of view:	184.25°	Paper size:	841 x 297 mm (half A1)	Camera height:	1.5 m AGL
Nearest turbine:	6.11 km	Correct printed image size:	820 x 260 mm	Date and time:	03/04/21, 07:33

Figure: 9.28c
Viewpoint 5: Minor Road north of Drynachan