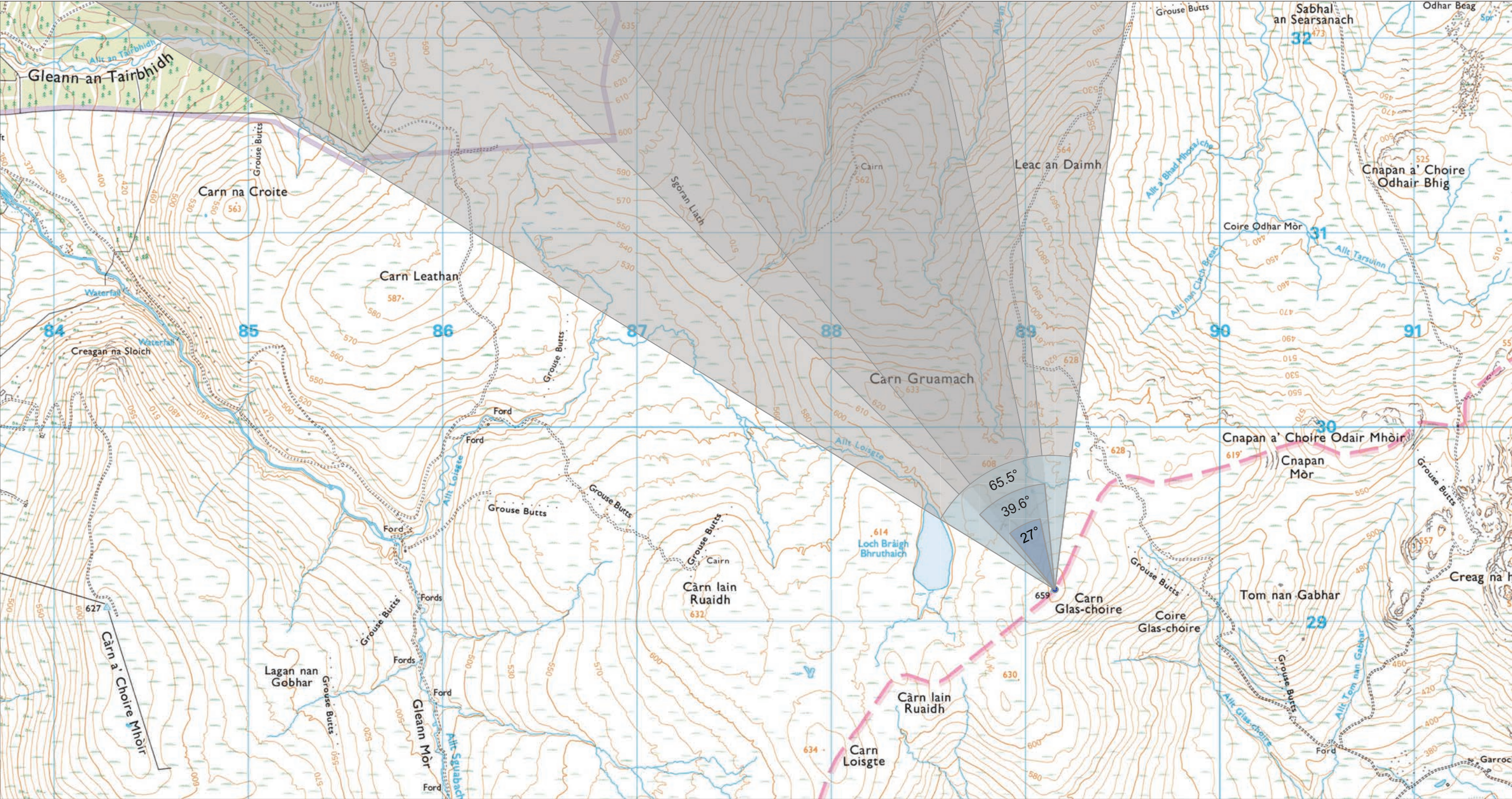


Viewpoint 2: Carn Glas-choire



Grid Ref: 289150 829166 Distance to nearest turbine: 5.01km AOD: 663.4m

Scale: 1:20,000 0 500m 1000m

Viewpoint location description:
The viewpoint is located at the summit of the hill. The hill is accessed via a track that extends north-west from the B9007 near Auchterteang and that leads to the right shoulder of the hill. Beyond this, walkers must navigate west across the open moorland to the summit.

Viewpoint:2
Carn Glas-choire
Fig: 9.42

Extent of 50mm single frame image



Photomontage


Viewpoint 2: Carn Glas-choire Distance to nearest turbine: 5.01km Camera: EOS 5D Mark II Focal length: 50mm vertical (27°) x 28mm horizontal (65.5°) Camera height: 1.5 m Date/time: 05.03.21 11:13

The images contained on this page and the following two pages are not representative of scale and distance from the actual Viewpoint and show the wind farm development in its wider landscape context only.



Viewpoint 2: Existing view

Viewpoint 2: Wireline overlay





Viewpoint 2: Existing view

Viewpoint 2: Cumulative Wireline. Proposed turbines are shown in red, operational / under construction in blue, consented in purple, application in orange and scoping in green.


Knockbain (46.9km)

Somerby Farm (46.2km)

Moy (11.8km)

Tom nan Clach (5.8km)

Proposed Development (5.01km)





Viewpoint 2: Carn Glas-choire

Distance to nearest turbine: 5.01km Camera: EOS 5D Mark II Focal length: 50mm Camera height: 1.5 m Date/time: 05.03.21 11:13

When viewed at a comfortable arm's length (approx. 500mm), this printed image is representative of our detailed central vision, but is not representative of scale and distance.



Viewpoint 2: Carn Glas-choire

Distance to nearest turbine: 5.01km

Camera: EOS 5D Mark II

Focal length: 75mm

Camera height: 1.5 m

Date/time: 05.03.21 11:13

This image should be viewed at a comfortable arm's length (approx. 500mm).