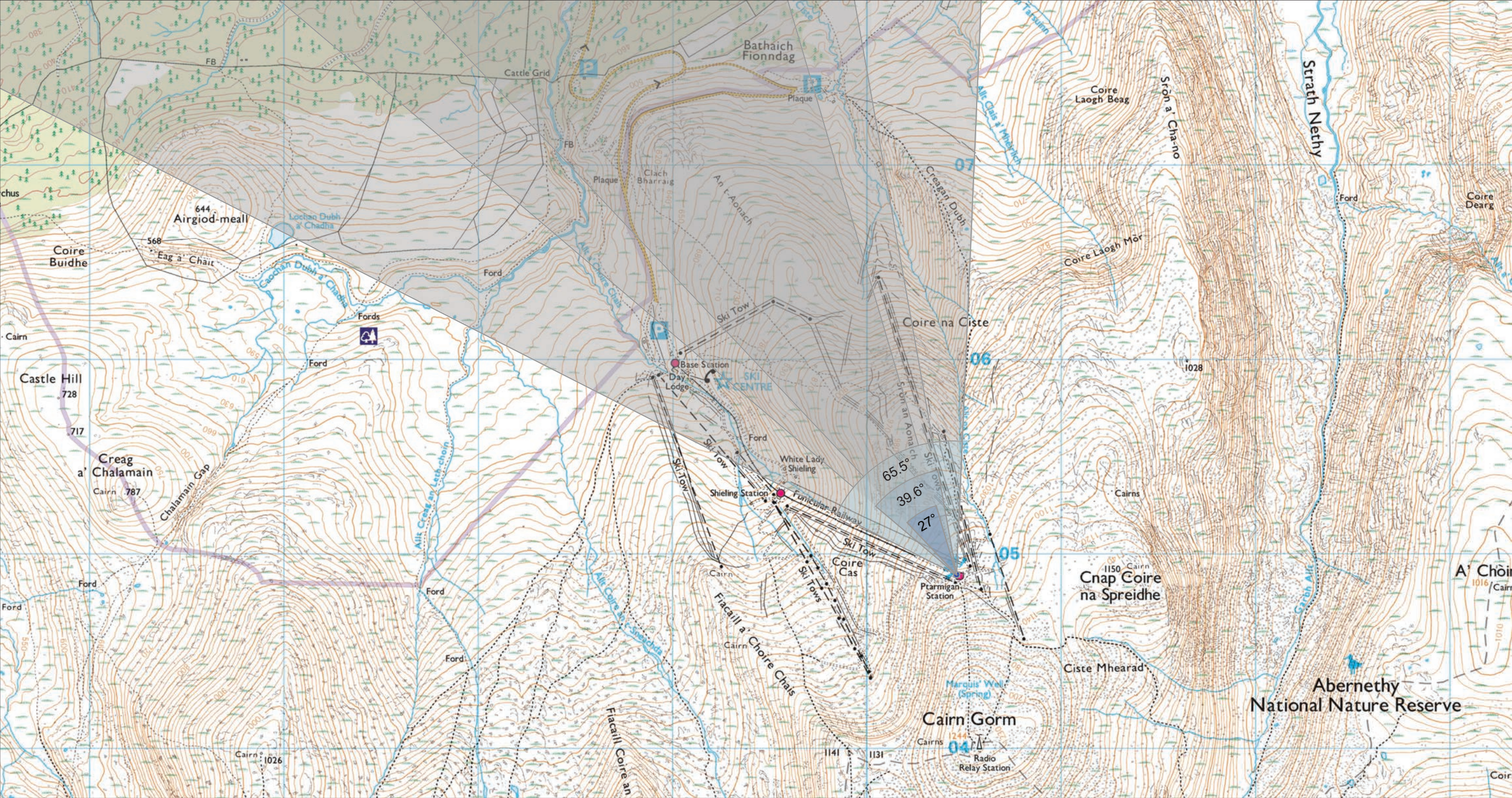


Viewpoint 3: Ptarmigan Lodge



Grid Ref: 300461 804895 Distance to nearest turbine: 31.79km AOD: 1088.63

Scale: 1:20,000 0 500m 1000m

Viewpoint location description:
The viewpoint is located at the viewing terrace of the Ptarmigan Centre on the northern slopes of Cairn Gorm Mountain. The Ptarmigan Centre is accessed via the funicular railway from the Cairngorm Ski Centre.

Viewpoint:3
Ptarmigan Lodge
Fig: 9.43

Extent of 50mm single frame image




Distance to nearest turbine: 31.79km Camera: EOS 5D Mark II Focal length: 50mm vertical (27°) x 28mm horizontal (65.5°) Camera height: 1.5 m Date/time: 21.03.21 13:30

The images contained on this page and the following two pages are not representative of scale and distance from the actual Viewpoint and show the wind farm development in its wider landscape context only.



Viewpoint 3: Existing view

Viewpoint 3: Wireline overlay





Viewpoint 3: Existing view

Viewpoint 3: Cumulative Wireline. Proposed turbines are shown in red, operational / under construction in blue, consented in purple, application in orange and scoping in green.


- Auchmore (69km)

Auchmore_2 (68.7km)
- Knockbain (71.8km)

Somerby Farm (71.2km)
- Foulis Farm (72.9km)
- Farr (35.2km)

Glen Kyllachy (33.2km)
- Moy (37.9km)
- Tom nan Clach (32.5km)

Proposed Development (31.79km)
- Lethen (30.1km)
- Cairn Duhie (36.9km)





Viewpoint 3: Ptarmigan Lodge Distance to nearest turbine: 31.79km Camera: EOS 5D Mark II Focal length: 50mm Camera height: 1.5 m Date/time: 21.03.21 13:30

When viewed at a comfortable arm's length (approx. 500mm), this printed image is representative of our detailed central vision, but is not representative of scale and distance.



Viewpoint 3: Ptarmigan Lodge Distance to nearest turbine: 31.79km Camera: EOS 5D Mark II Focal length: 75mm Camera height: 1.5 m Date/time: 21.03.21 13:30
This image should be viewed at a comfortable arm's length (approx. 500mm).