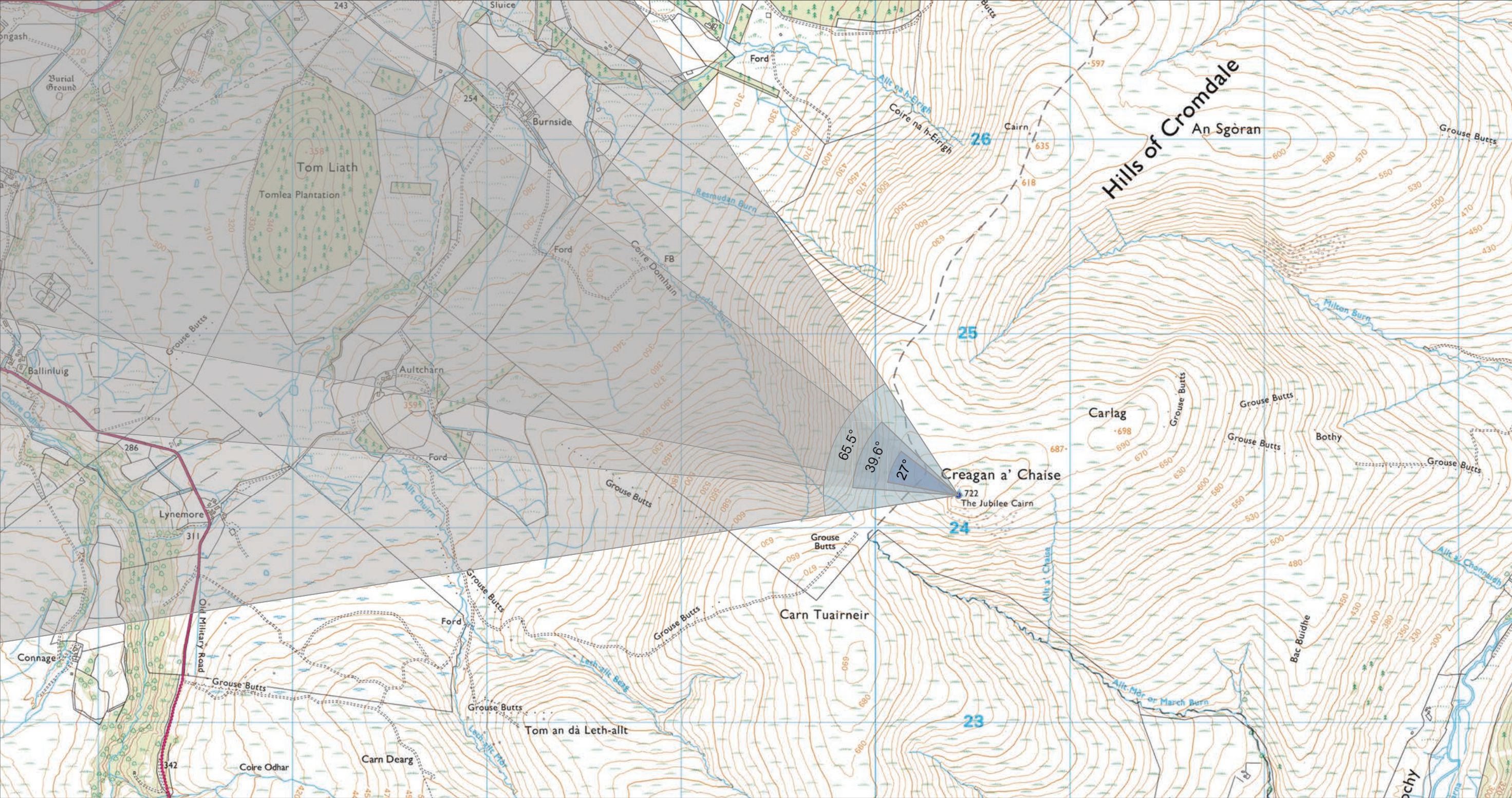


Viewpoint 4: Creagan a' Chaise, Hills of Cromdale



Grid Ref: 310425 824171 Distance to nearest turbine: 24.96km AOD: 722.36m

Scale: 1:20,000 0 500m 1000m

Viewpoint location description:
The viewpoint is located at the summit of the hill, next to the Jubilee Cairn. The hill is accessed initially from a track that leads south-west from Milton Farm beyond which walkers must navigate over open moorland to the summit. Milton Farm is located on the minor road that lies on the western bank of the River Avon and parallel to the B9136, approximately 1 km south-west of the Tomintoul Distillery.

Extent of 50mm single frame image




Distance to nearest turbine: 24.96km Camera: EOS 5D Mark II Focal length: 50mm vertical (27°) x 28mm horizontal (65.5°) Camera height: 1.5 m Date/time: 01/04/21, 10:40

The images contained on this page and the following two pages are not representative of scale and distance from the actual Viewpoint and show the wind farm development in its wider landscape context only.



Viewpoint 4: Existing view


Viewpoint 4: Wireline overlay





Viewpoint 4: Existing view

Viewpoint 4: Cumulative Wireline. Proposed turbines are shown in red, operational / under construction in blue, consented in purple, application in orange and scoping in green.





Viewpoint 4: Creagan a’ Chaise, Hills of Cromdale Distance to nearest turbine: 24.96km Camera: EOS 5D Mark II Focal length: 50mm Camera height: 1.5 m Date/time: 01/04/21, 10:40

When viewed at a comfortable arm’s length (approx. 500mm), this printed image is representative of our detailed central vision, but is not representative of scale and distance.



Viewpoint 4: Creagan a' Chaise, Hills of Cromdale Distance to nearest turbine: 24.96km Camera: EOS 5D Mark II Focal length: 75mm Camera height: 1.5 m Date/time: 01/04/21, 10:40

This image should be viewed at a comfortable arm's length (approx. 500mm).