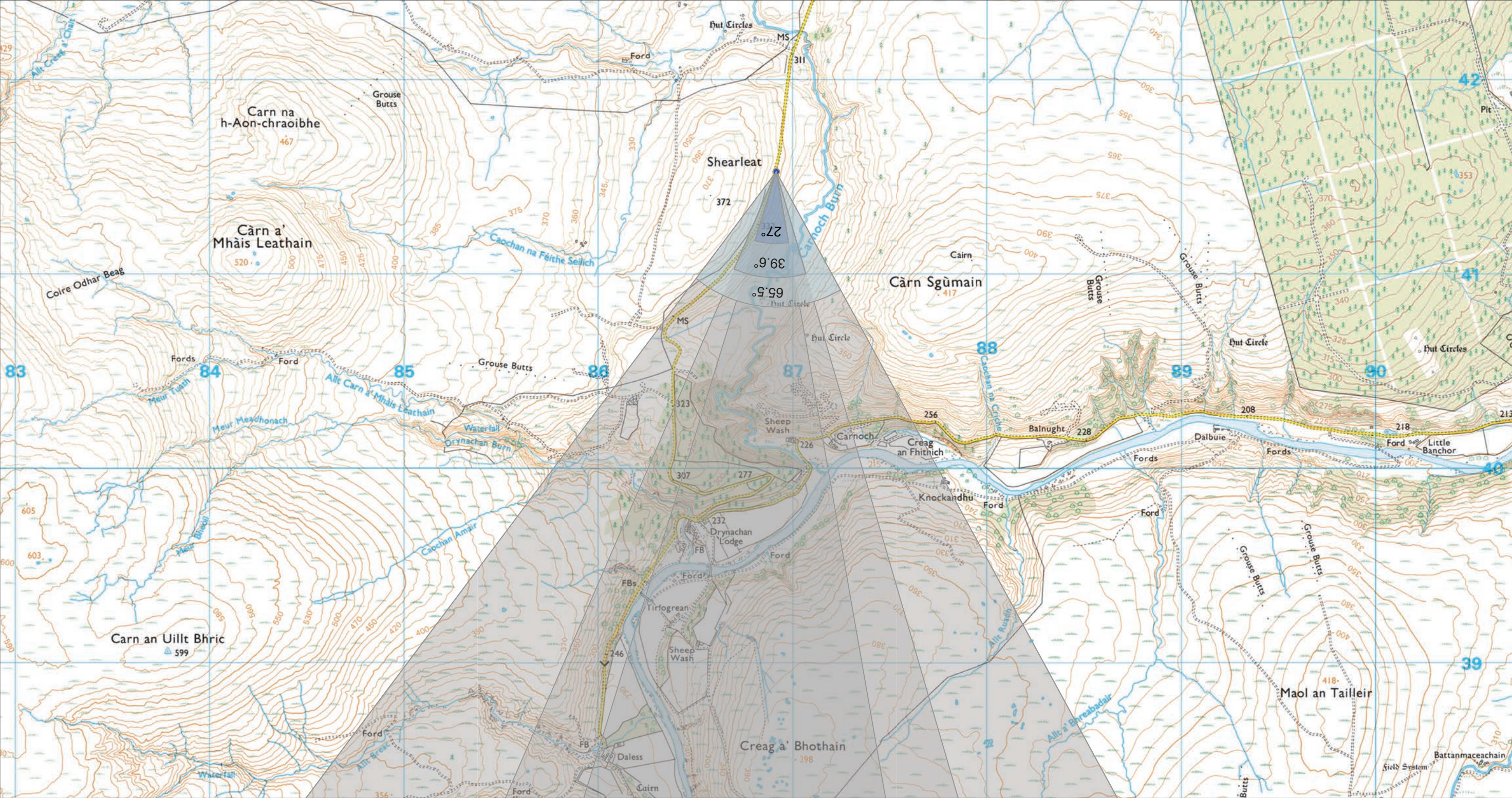



Viewpoint 5: Minor Road north of Drynachen



Grid Ref: 286915 841527 Distance to nearest turbine: 6.11km AOD: 331.55m  Scale: 1:20,000 

Viewpoint location description:
Minor Road north of Drynachen. The viewpoint is located on the minor road that connects Cawdor with Drynachen Lodge at a layby approximately 400m north-east of the summit of Shearleat, a small hill to the west of the road.

Viewpoint:5
Minor Road north of Drynachen
Fig: 9.45

Tom na Clach
Wind Farm Extension
EIA Report

Extent of 50mm single frame image



Photomontage

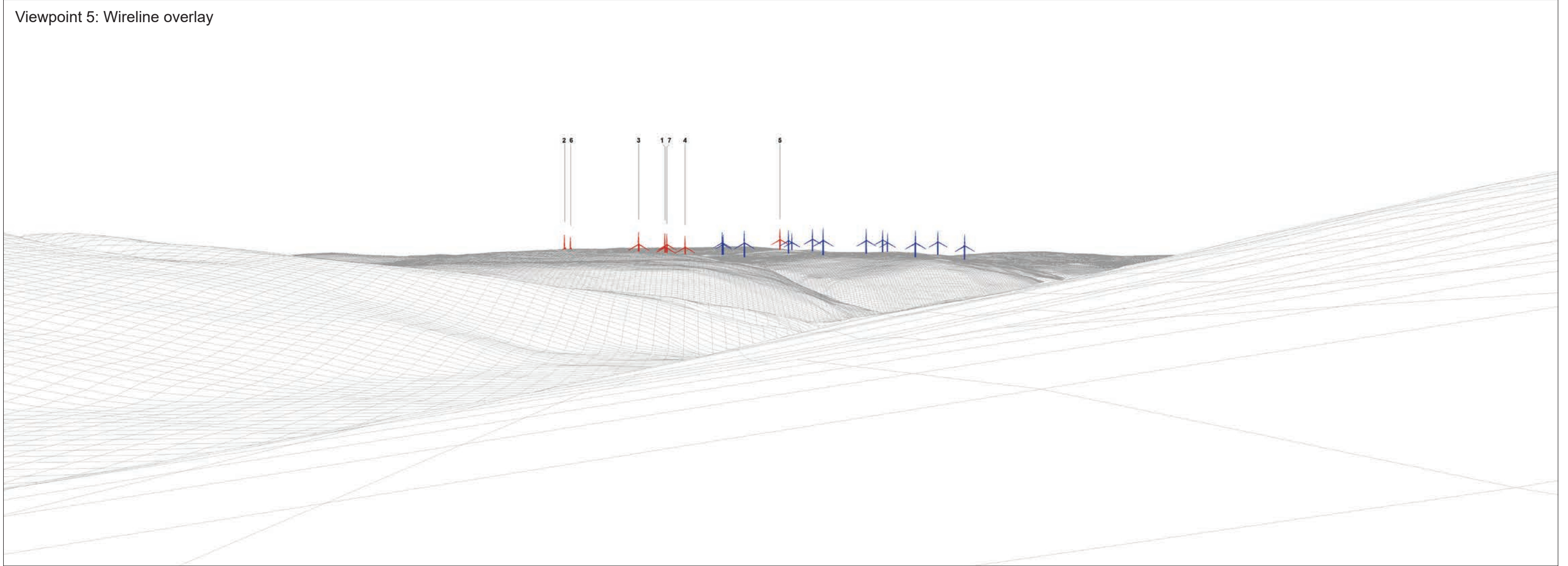
Viewpoint 5: Minor Road north of Drynachan Distance to nearest turbine: 6.11km Camera: EOS 5D Mark II Focal length: 50mm vertical (27°) x 28mm horizontal (65.5°) Camera height: 1.5 m Date/time: 03/04/21, 07:33

The images contained on this page and the following page are not representative of scale and distance from the actual Viewpoint and show the wind farm development in its wider landscape context only.



Viewpoint 5: Existing view

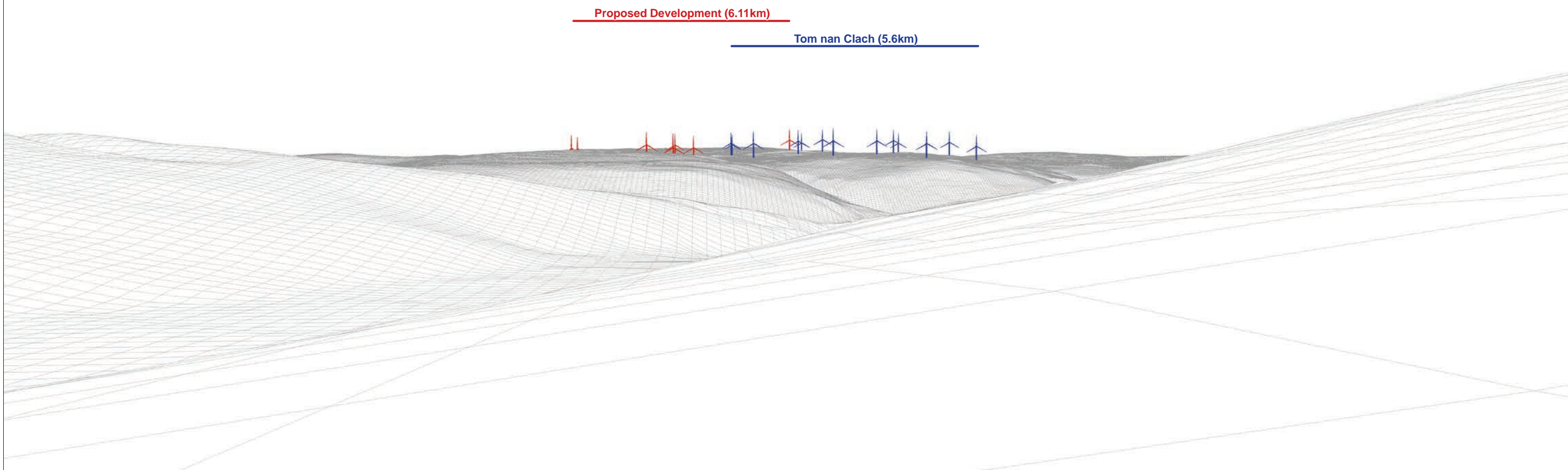
Viewpoint 5: Wireline overlay





Viewpoint 5: Existing view

Viewpoint 5: Cumulative Wireline. Proposed turbines are shown in red, operational / under construction in blue, consented in purple, application in orange and scoping in green.





Viewpoint 5: Minor Road north of Drynachan

Distance to nearest turbine: 6.11km

Camera: EOS 5D Mark II

Focal length: 50mm

Camera height: 1.5 m

Date/time: 03/04/21, 07:33

When viewed at a comfortable arm's length (approx. 500mm), this printed image is representative of our detailed central vision, but is not representative of scale and distance.



Viewpoint 5: Minor Road north of Drynachan

Distance to nearest turbine: 6.11km

Camera: EOS 5D Mark II

Focal length: 75mm

Camera height: 1.5 m

Date/time: 03/04/21, 07:33

This image should be viewed at a comfortable arm's length (approx. 500mm).