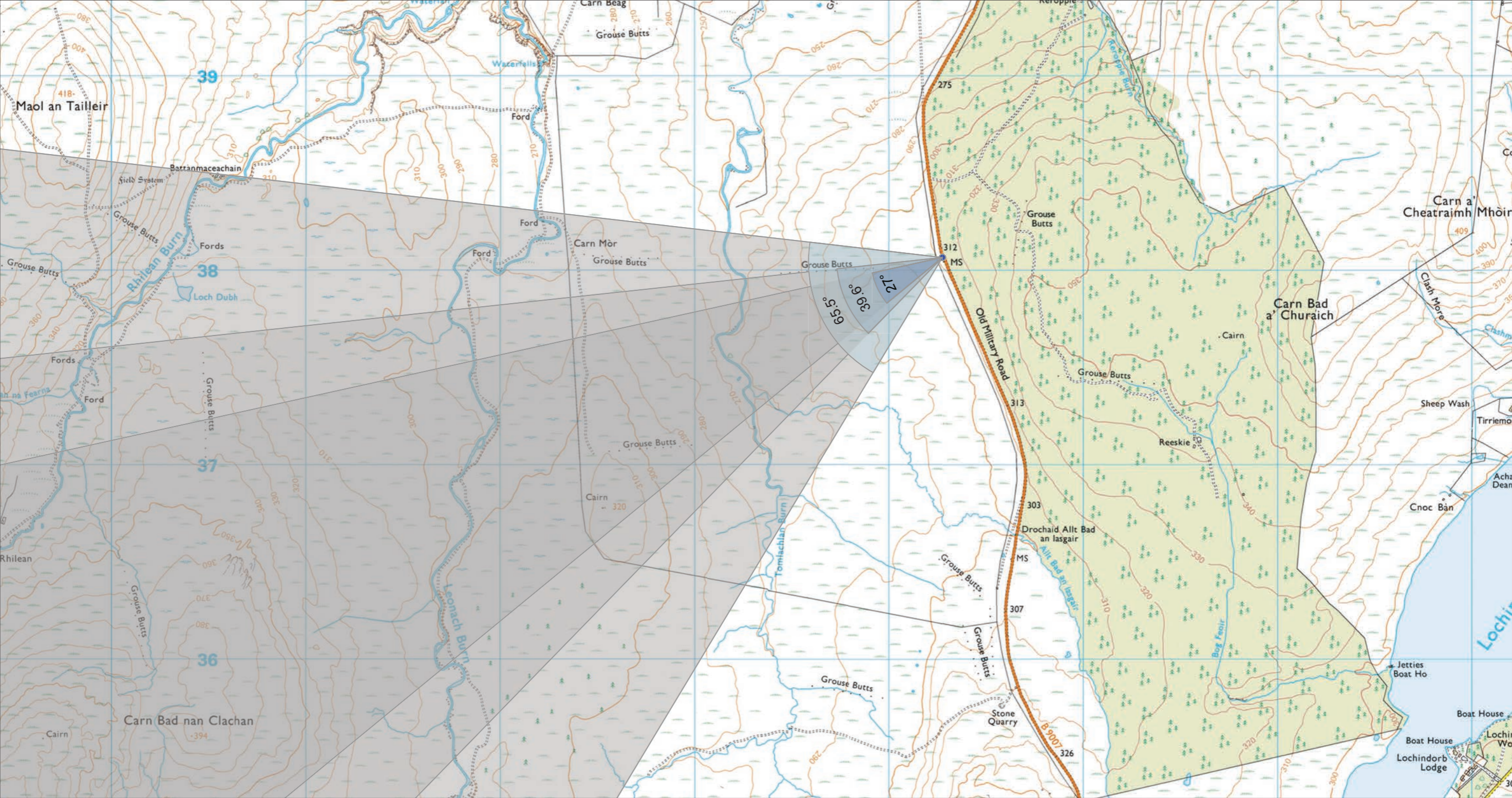


Viewpoint 6: B9007 near Lochindorb



Grid Ref: 294275 838069 Distance to nearest turbine: 7.24km AOD: 312.95m

Scale: 1:20,000 0 500m 1000m

Viewpoint location description:
The viewpoint is located on the B9007 at an informal layby on the west side of the road close to the 312 m AOD spot height marked on 1:25,000 OS mapping. This viewpoint is located approximately 2.3 km south of the minor road junction at Burnside and approximately 3.4 km north of the Lochindorb minor road junction.

Viewpoint:6
B9007 near Lochindorb
Fig: 9.46

Extent of 50mm single frame image




Viewpoint 6: B9007 near Lochindorb Distance to nearest turbine: 7.24km Camera: EOS 5D Mark II Focal length: 50mm vertical (27°) x 28mm horizontal (65.5°) Camera height: 1.5 m Date/time: 15/03/21, 09:04

The images contained on this page and the following page are not representative of scale and distance from the actual Viewpoint and show the wind farm development in its wider landscape context only.



Viewpoint 6: Existing view


Viewpoint 6: Wireline overlay





Viewpoint 6: Existing view

Viewpoint 6: Cumulative Wireline. Proposed turbines are shown in red, operational / under construction in blue, consented in purple, application in orange and scoping in green.





Viewpoint 6: B9007 near Lochindorb

Distance to nearest turbine: 7.24km

Camera: EOS 5D Mark II

Focal length: 50mm

Camera height: 1.5 m

Date/time: 15/03/21, 09:04

When viewed at a comfortable arm's length (approx. 500mm), this printed image is representative of our detailed central vision, but is not representative of scale and distance.



Viewpoint 6: B9007 near Lochindorb

Distance to nearest turbine: 7.24km

Camera: EOS 5D Mark II

Focal length: 75mm

Camera height: 1.5 m

Date/time: 15/03/21, 09:04

This image should be viewed at a comfortable arm's length (approx 500mm).