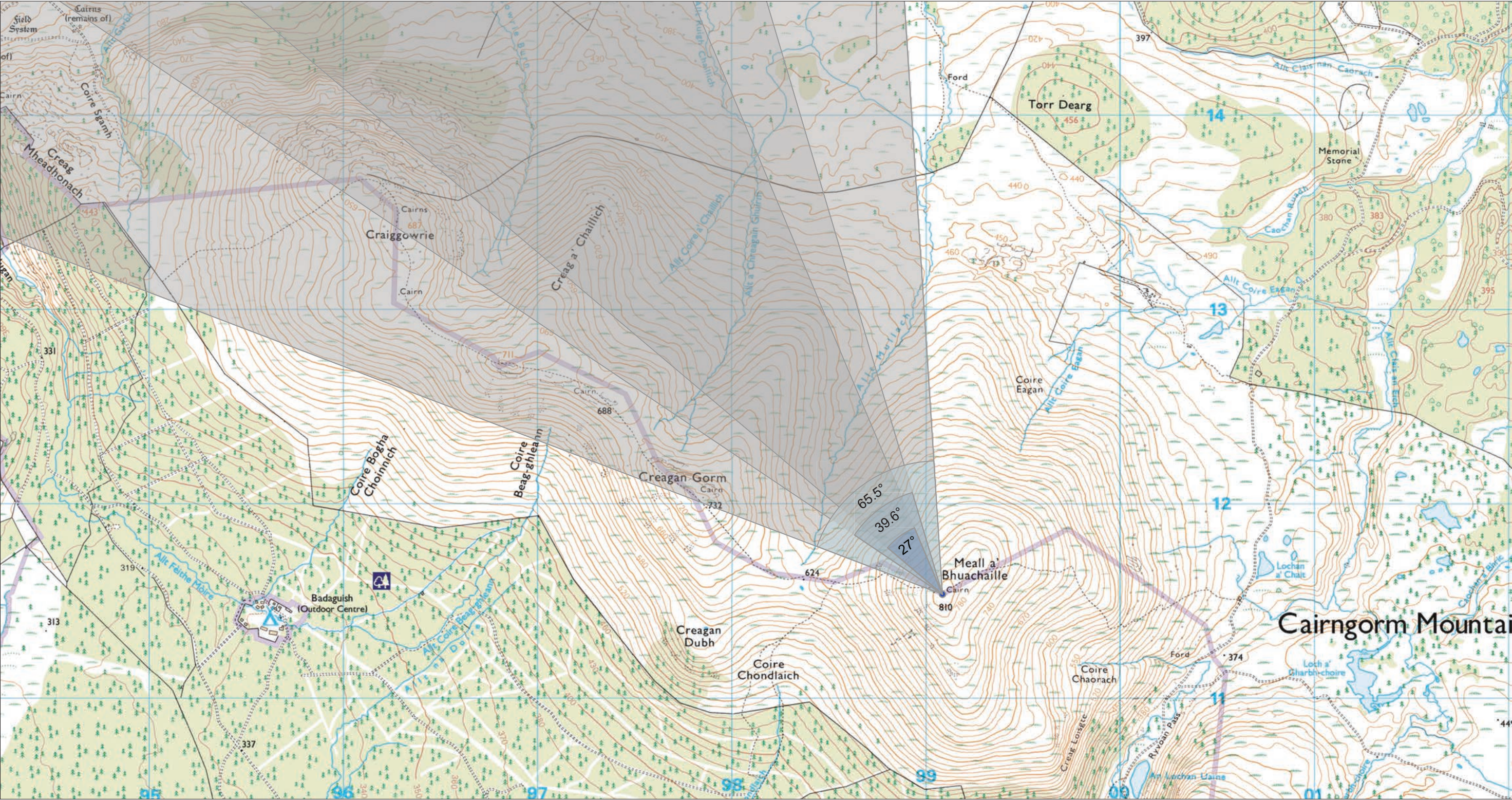


Viewpoint 9: Meall a’ Bhuachaille



Grid Ref: 299084 811538 Distance to nearest turbine: 25.23km AOD: 811.13m

Scale: 1:20,000 0 500m 1000m

Viewpoint location description:
The viewpoint is located at the summit of this hill. The hill is accessed from the minor road that connects Coylumbridge to the Cairngorm Ski Centre, with the start point for the walk located at the Glenmore Forest Park Visitor Centre, to the east of Loch Morlich. From here a sign-posted path leads to the col between Meall a Bhuachaille and Creagan Gorm and then east towards the summit.

Viewpoint:9
Meall a’ Bhuachaille
Fig: 9.49

Tom na Clach
Wind Farm Extension
EIA Report

Extent of 50mm single frame image




Viewpoint 9: Meall a’ Bhuachaille Distance to nearest turbine: 25.23km Camera: EOS 5D Mark II Focal length: 50mm vertical (27°) x 28mm horizontal (65.5°) Camera height: 1.5 m Date/time: 21/03/21, 16:59

The images contained on this page and the following two pages are not representative of scale and distance from the actual Viewpoint and show the wind farm development in its wider landscape context only.



Viewpoint 9: Existing view


Viewpoint 9: Wireline overlay





Viewpoint 9: Existing view

Viewpoint 9: Cumulative Wireline. Proposed turbines are shown in red, operational / under construction in blue, consented in purple, application in orange and scoping in green.





Viewpoint 9: Meall a’ Bhuachaille Distance to nearest turbine: 25.23km Camera: EOS 5D Mark II Focal length: 50mm Camera height: 1.5 m Date/time: 21/03/21, 16:59

When viewed at a comfortable arm's length (approx. 500mm), this printed image is representative of our detailed central vision, but is not representative of scale and distance.



Viewpoint 9: Meall a’ Bhuachaille Distance to nearest turbine: 25.23km Camera: EOS 5D Mark II Focal length: 75mm Camera height: 1.5 m Date/time: 21/03/21, 16:59
This image should be viewed at a comfortable arm’s length (approx. 500mm).