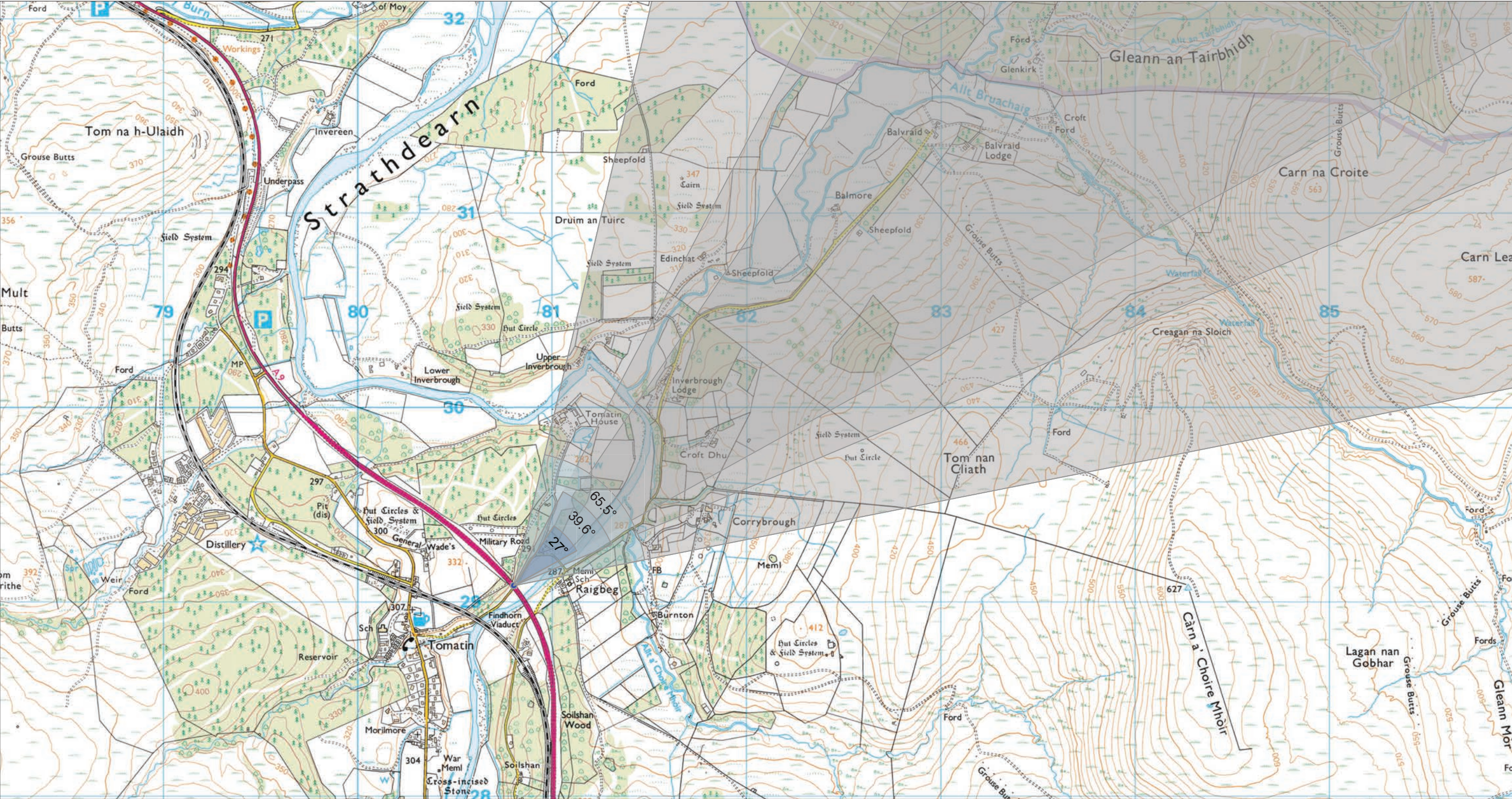


Viewpoint 10: A9(T) River Findhorn Bridge



Grid Ref: 280800 829086 Distance to nearest turbine: 7.22km AOD: 315.4m

Scale: 1:20,000

Viewpoint location description:
The viewpoint is located on the A9(T) at a point on the eastern pavement across the bridge, approximately 30 m from the northern end of the bridge. This section of the A9(T) lies between the Slochd summit exit to the south and the Tomatin exit to the north.

Viewpoint: 10
A9(T) River Findhorn Bridge
Fig: 9.50

Tom na Clach
Wind Farm Extension
EIA Report

Extent of 50mm single frame image



Viewpoint 10: A9(T) River Findhorn Bridge


Distance to nearest turbine: 7.22km Camera: EOS 5D Mark II Focal length: 50mm vertical (27°) x 28mm horizontal (65.5°) Camera height: 1.5 m Date/time: 01/04/21, 15:06

The images contained on this page and the following page are not representative of scale and distance from the actual Viewpoint and show the wind farm development in its wider landscape context only.



Viewpoint 10: Existing view


Viewpoint 10: Wireline overlay





Viewpoint 10: Existing view

Viewpoint 10: Cumulative Wireline. Proposed turbines are shown in red, operational / under construction in blue, consented in purple, application in orange and scoping in green.





Viewpoint 10: A9(T) River Findhorn Bridge

Distance to nearest turbine: 7.22km

Camera: EOS 5D Mark II

Focal length: 50mm

Camera height: 1.5 m

Date/time: 01/04/21, 15:06

When viewed at a comfortable arm's length (approx. 500mm), this printed image is representative of our detailed central vision, but is not representative of scale and distance.



Viewpoint 10: A9(T) River Findhorn Bridge

Distance to nearest turbine: 7.22km

Camera: EOS 5D Mark II

Focal length: 75mm

Camera height: 1.5 m

Date/time: 01/04/21, 15:06

This image should be viewed at a comfortable arm's length (approx. 500mm).