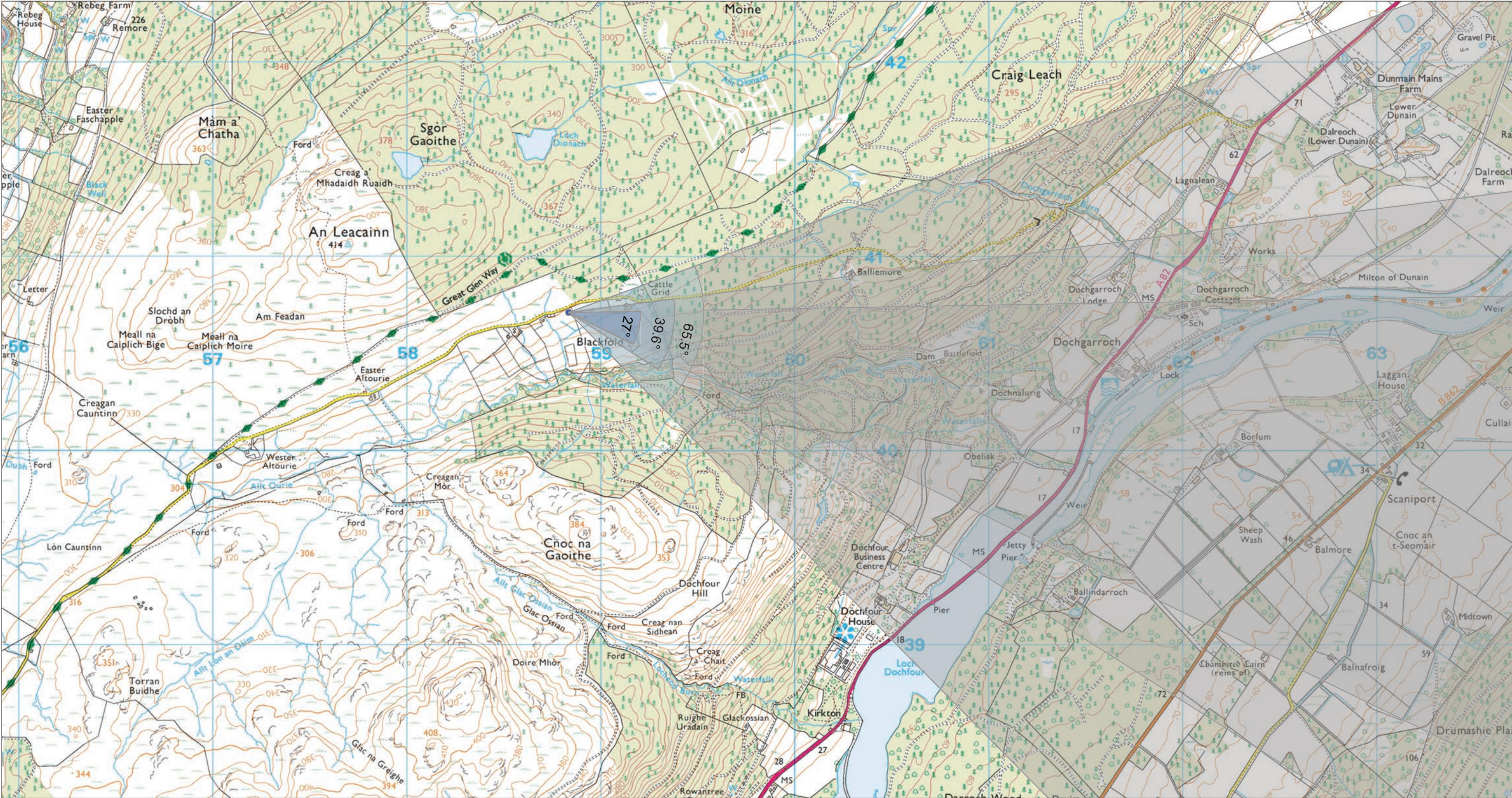


Viewpoint 11: Blackfold, near Dochgarroch



Grid Ref: 258833 840713    Distance to nearest turbine: 28.38km    AOD: 298.55m

Scale: 1:20,000    0    500m    1000m

Viewpoint location description:  
The viewpoint is located on the minor road that forks west from the A82 approximately 4 km south of the southern edge of Inverness, at a point west of the property named Blackfold.

Viewpoint: 11  
**Blackfold, near Dochgarroch**  
Fig: 9.51

**Tom na Clach**  
**Wind Farm Extension**  
**EIA Report**



Extent of 50mm single frame image



**Viewpoint 11: Blackfold, near Dochgarroch** Distance to nearest turbine: 28.38km Camera: EOS 5D Mark II Focal length: 50mm vertical (27°) x 28mm horizontal (65.5°) Camera height: 1.5 m Date/time: 03/04/21, 14:09


The images contained on this page and the following two pages are not representative of scale and distance from the actual Viewpoint and show the wind farm development in its wider landscape context only.





Viewpoint 11: Existing view

Viewpoint 11: Wireline overlay








Viewpoint 11: Existing view

Viewpoint 11: Cumulative Wireline. Proposed turbines are shown in red, operational / under construction in blue, consented in purple, application in orange and scoping in green.







**Viewpoint 11: Blackfold, near Dochgarroch** Distance to nearest turbine: 28.38km Camera: EOS 5D Mark II Focal length: 50mm Camera height: 1.5 m Date/time: 03/04/21, 14:09

When viewed at a comfortable arm's length (approx. 500mm), this printed image is representative of our detailed central vision, but is not representative of scale and distance.





**Viewpoint 11: Blackfold, near Dochgarroch**

Distance to nearest turbine: 28.383km

Camera: EOS 5D Mark II

Focal length: 75mm

Camera height: 1.5 m

Date/time: 03/04/21, 14:09

This image should be viewed at a comfortable arm's length (approx. 500mm).