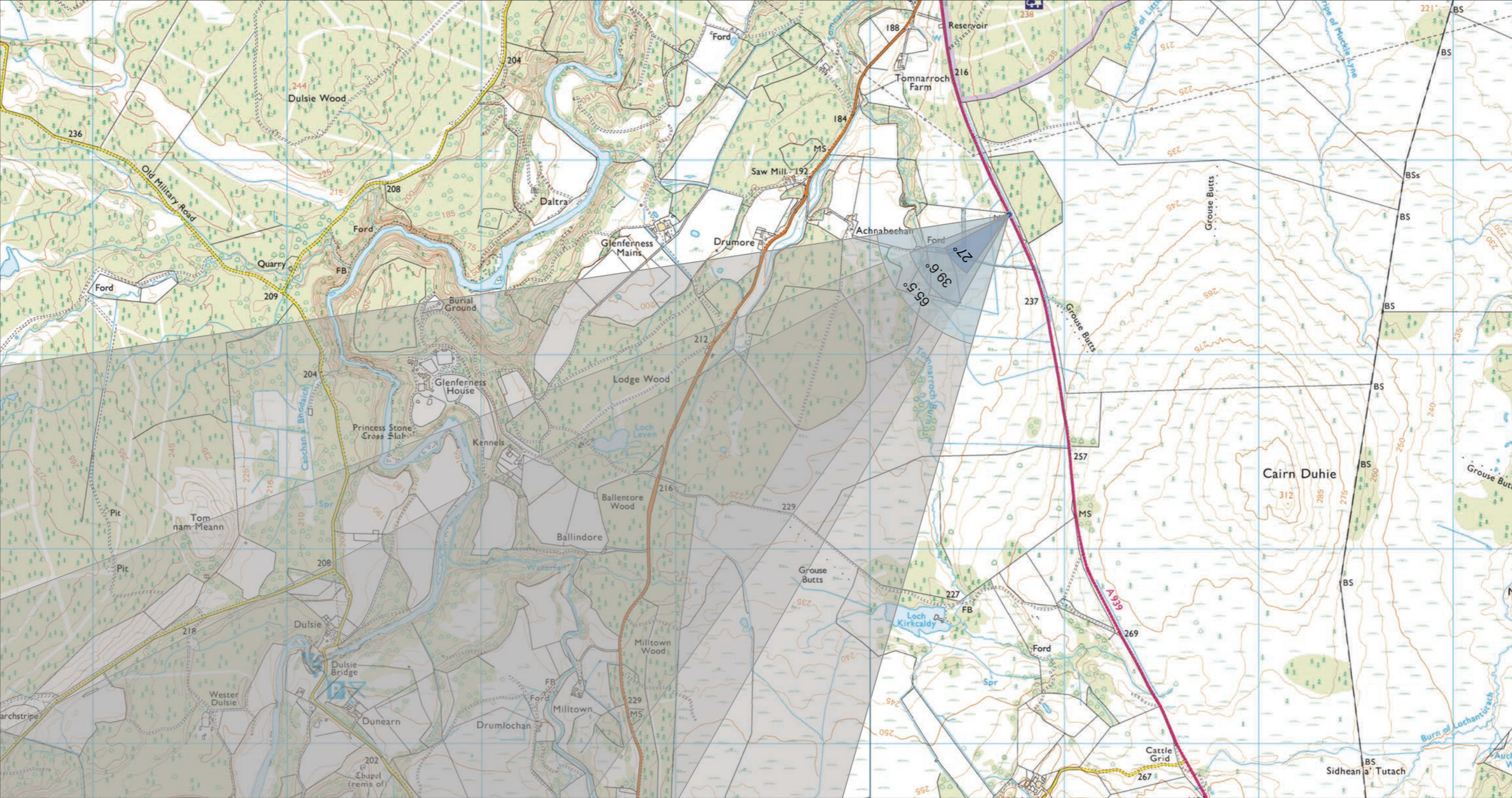


Viewpoint 13: A939 at Milestone



Grid Ref: 296714 843723 Distance to nearest turbine: 12.38km AOD: 228.2m

Scale: 1:20,000 0 500m 1000m

Viewpoint location description:
This viewpoint is located on the A939 at a point approximately 1.4 km south of the junction with the B9007 at Ferness, at a point on the west side of the road where a milestone occurs. There is no formal or informal parking.

Viewpoint: 13 A939 at Milestone Fig: 9.53
Tom na Clach Wind Farm Extension EIA Report

Extent of 50mm single frame image



Photomontage


Viewpoint 13: A939 at Milestone Distance to nearest turbine: 12.38km Camera: EOS 5D Mark II Focal length: 50mm vertical (27°) x 28mm horizontal (65.5°) Camera height: 1.5 m Date/time: 15/03/21, 10:08

The images contained on this page and the following page are not representative of scale and distance from the actual Viewpoint and show the wind farm development in its wider landscape context only.



Viewpoint 13: Existing view


Viewpoint 13: Wireline overlay





Viewpoint 13: Existing view

Viewpoint 13: Cumulative Wireline. Proposed turbines are shown in red, operational / under construction in blue, consented in purple, application in orange and scoping in green.





Viewpoint 13: A939 at Milestone

Distance to nearest turbine: 12.38km

Camera: EOS 5D Mark II

Focal length: 50mm

Camera height: 1.5 m

Date/time: 15/03/21, 10:08

When viewed at a comfortable arm's length (approx. 500mm), this printed image is representative of our detailed central vision, but is not representative of scale and distance.



Viewpoint 13: A939 at Milestone

Distance to nearest turbine: 12.38km

Camera: EOS 5D Mark II

Focal length: 75mm

Camera height: 1.5 m

Date/time: 15/03/21, 10:08

This image should be viewed at a comfortable arm's length (approx. 500mm).