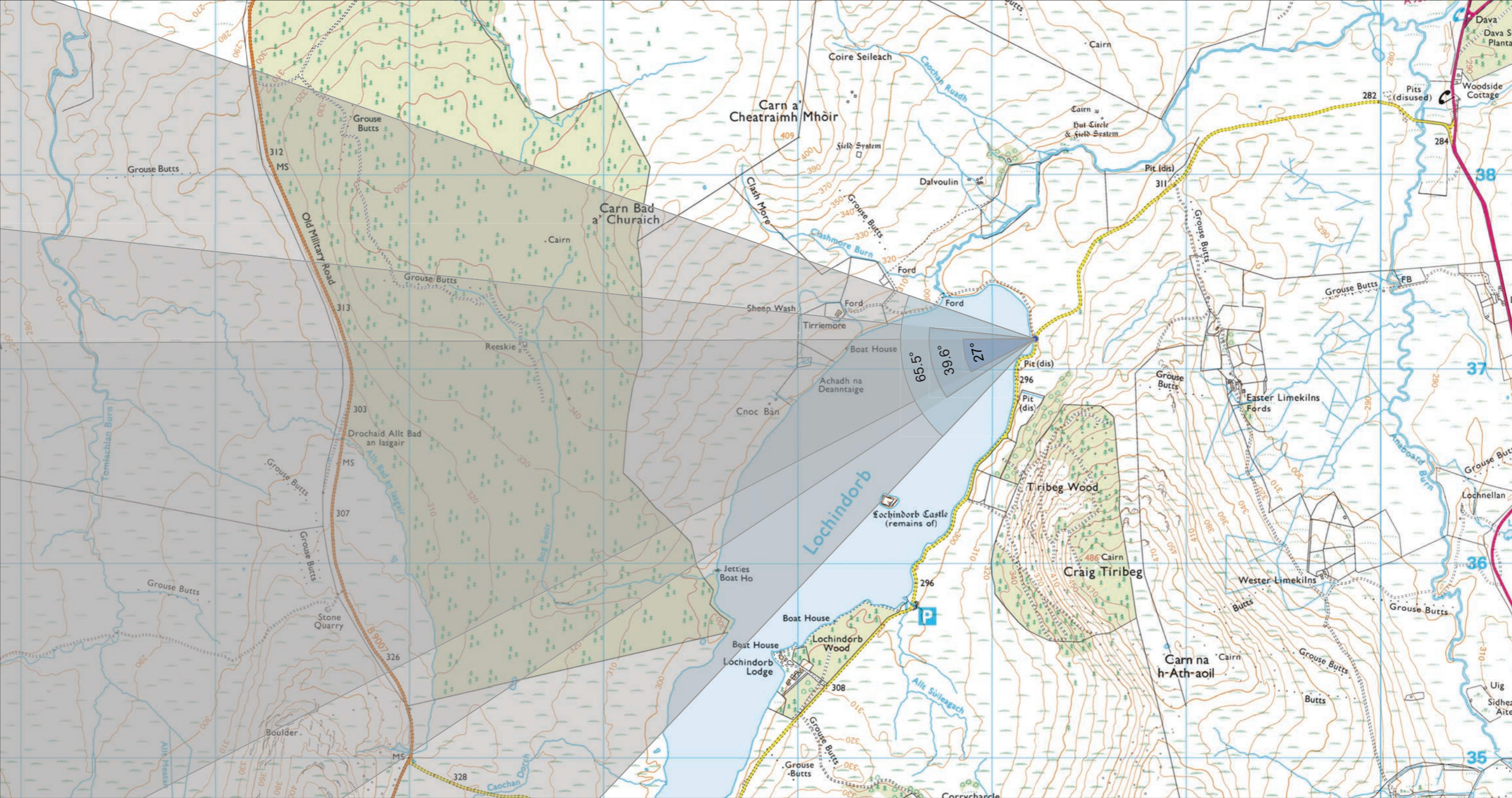


Viewpoint 14: Shore Road Lochindorb 1



Grid Ref: 298221 837158 Distance to nearest turbine: 10.82km AOD: 299m

Scale: 1:20,000 0 500m 1000m

Viewpoint location description:
This viewpoint is located at the informal parking that lies adjacent to the minor road at the point where it meets the northern end of Lochindorb. The minor road connects the A939 in the east, to the south of the small settlement of Dava, with the B9007 in the west adjacent to Carn nan Clach Garbha.

Viewpoint: 14
Shore Road Lochindorb 1
Fig: 9.54

Tom na Clach
Wind Farm Extension
EIA Report

Extent of 50mm single frame image




Viewpoint 14: Shore Road Lochindorb 1 Distance to nearest turbine: 10.82km Camera: EOS 5D Mark II Focal length: 50mm vertical (27°) x 28mm horizontal (65.5°) Camera height: 1.5 m Date/time: 15/03/21, 09:4

The images contained on this page and the following page are not representative of scale and distance from the actual Viewpoint and show the wind farm development in its wider landscape context only.



Viewpoint 14: Existing view


Viewpoint 14: Wireline overlay





Viewpoint 14: Existing view

Viewpoint 14: Cumulative Wireline. Proposed turbines are shown in red, operational / under construction in blue, consented in purple, application in orange and scoping in green.





Viewpoint 14: Shore Road Lochindorb 1 Distance to nearest turbine: 10.82km Camera: EOS 5D Mark II Focal length: 50mm Camera height: 1.5 m Date/time: 15/03/21, 09:41

When viewed at a comfortable arm's length (approx. 500mm), this printed image is representative of our detailed central vision, but is not representative of scale and distance.



Viewpoint 14: Shore Road Lochindorb 1

Distance to nearest turbine: 10.82km Camera: EOS 5D Mark II Focal length: 75mm Camera height: 1.5 m Date/time: 15/03/21, 09:41

This image should be viewed at a comfortable arm's length (approx 500mm).