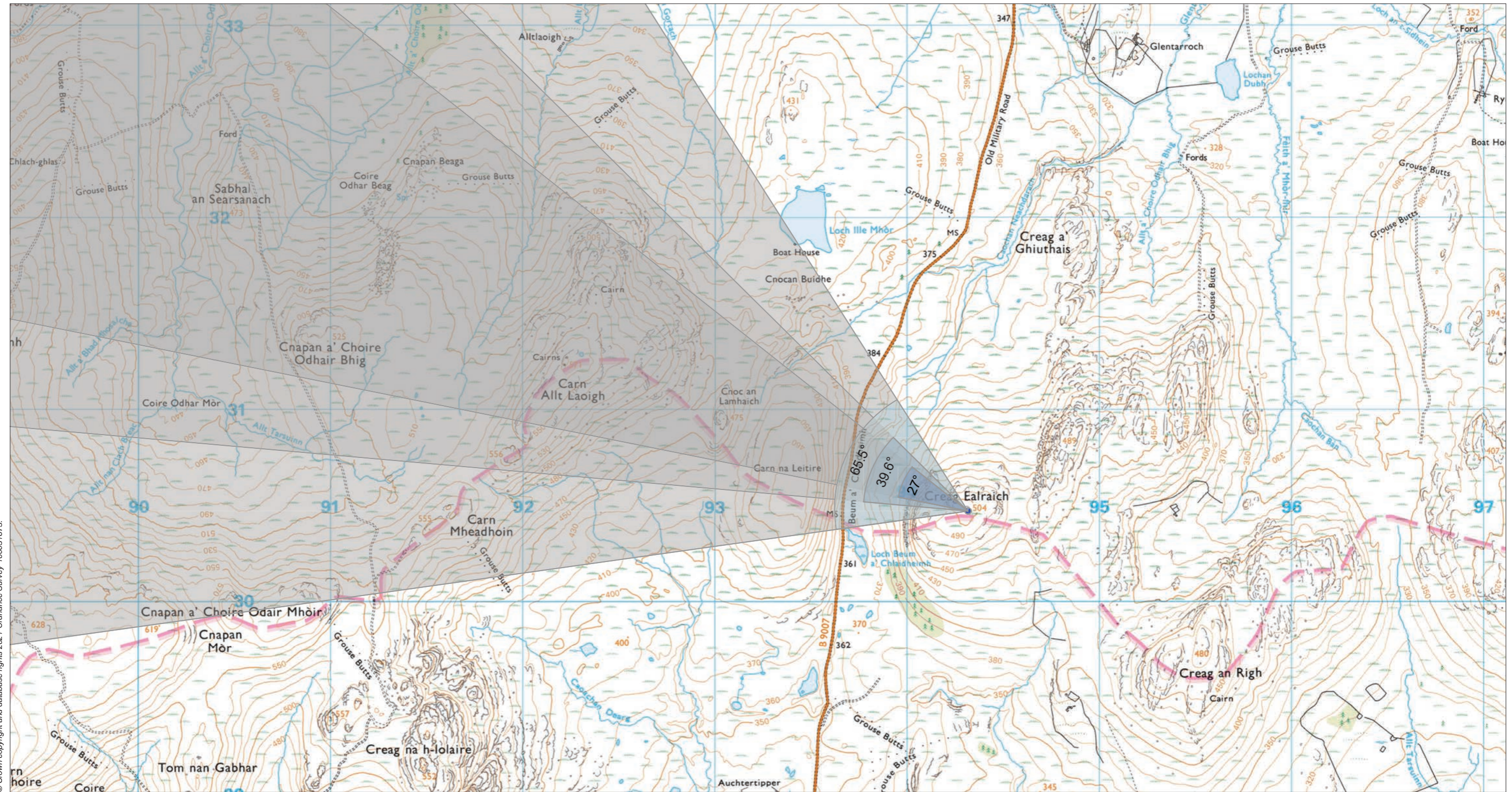


Viewpoint 16: Creag Ealraich



Grid Ref: 294316 830473 Distance to nearest turbine: 7.72km AOD: 503.46m

 Scale: 1:20,000

Viewpoint location description:

This viewpoint is located at the summit of this hill. The hill is accessed from the B9007 with informal parking located along the road-side to the north of Loch Beum a' Chlaidheimh. In the absence of paths or tracks, walkers must navigate across open moorland to reach the summit.

Viewpoint: 16
Creag Ealraich
Fig: 9.56

**Tom na Clach
Wind Farm Extension
EIA Report**

Extent of 50mm single frame image




Viewpoint 16: Creag Ealraich Distance to nearest turbine: 7.72km Camera: EOS 5D Mark II Focal length: 50mm vertical (27°) x 28mm horizontal (65.5°) Camera height: 1.5 m Date/time: 05/03/21, 14:13

The images contained on this page and the following page are not representative of scale and distance from the actual Viewpoint and show the wind farm development in its wider landscape context only.



Viewpoint 16: Existing view


Viewpoint 16: Wireline overlay





Viewpoint 16: Existing view

Viewpoint 16: Cumulative Wireline. Proposed turbines are shown in red, operational / under construction in blue, consented in purple, application in orange and scoping in green.





Viewpoint 16: Creag Ealraich Distance to nearest turbine: 7.72km Camera: EOS 5D Mark II Focal length: 50mm Camera height: 1.5 m Date/time: 05/03/21, 14:13

When viewed at a comfortable arm's length (approx. 500mm), this printed image is representative of our detailed central vision, but is not representative of scale and distance.



Viewpoint 16: Creag Ealraich

Distance to nearest turbine: 7.72km

Camera: EOS 5D Mark II

Focal length: 75mm

Camera height: 1.5 m

Date/time: 05/03/21, 14:13

This image should be viewed at a comfortable arm's length (approx. 500mm).