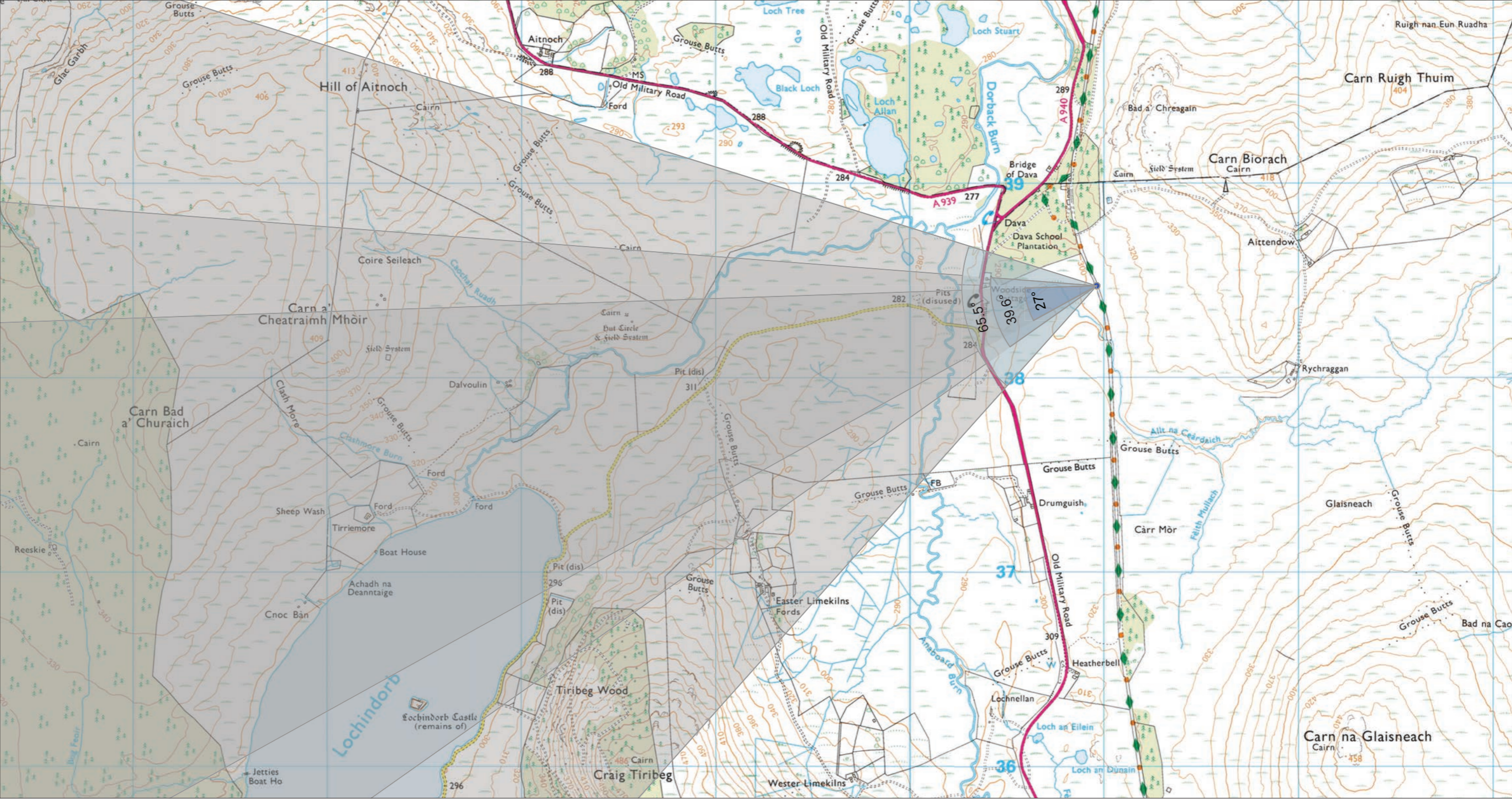


Viewpoint 17: Dava Way



Grid Ref: 300959 838476 Distance to nearest turbine: 13.76km AOD: 305.33m  Scale: 1:20,000 

Viewpoint location description:
The viewpoint is located on the Dava Way approximately 400 m south of the edge of the Dava School Plantation. This section of the Dava Way can be accessed from the A940 at a point approximately 300 m north-east of the junction with the A939.

| |
|--|
| Viewpoint: 17 Dava Way Fig: 9.57 |
| Tom na Clach Wind Farm Extension EIA Report |

Extent of 50mm single frame image




Viewpoint 17: Dava Way Distance to nearest turbine: 13.76km Camera: EOS 5D Mark II Focal length: 50mm vertical (27°) x 28mm horizontal (65.5°) Camera height: 1.5 m Date/time: 15/03/21, 10:57

The images contained on this page and the following page are not representative of scale and distance from the actual Viewpoint and show the wind farm development in its wider landscape context only.



Viewpoint 17: Existing view


Viewpoint 17: Wireline overlay





Viewpoint 17: Existing view

Viewpoint 17: Cumulative Wireline. Proposed turbines are shown in red, operational / under construction in blue, consented in purple, application in orange and scoping in green.





Viewpoint 17: Dava Way Distance to nearest turbine: 13.76km Camera: EOS 5D Mark II Focal length: 50mm Camera height: 1.5 m Date/time: 15/03/21, 10:57

When viewed at a comfortable arm's length (approx. 500mm), this printed image is representative of our detailed central vision, but is not representative of scale and distance.



Viewpoint 17: Dava Way Distance to nearest turbine: 13.76km Camera: EOS 5D Mark II Focal length: 75mm Camera height: 1.5 m Date/time: 15/03/21, 10:57
This image should be viewed at a comfortable arm's length (approx. 500mm).