



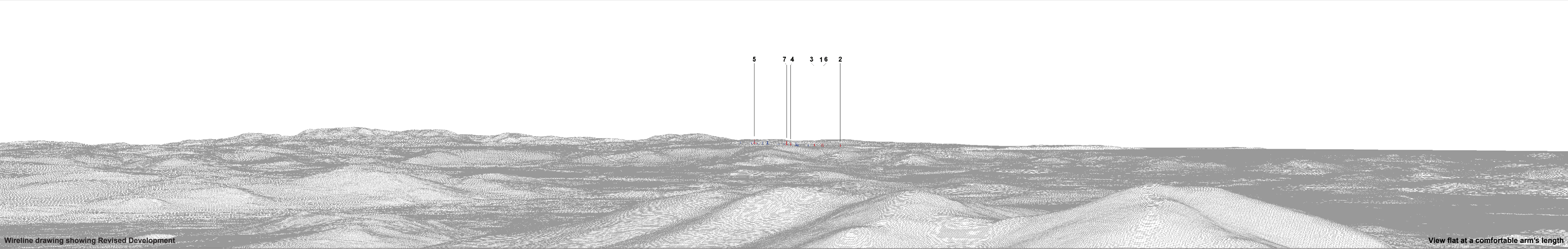

OS reference:	282932 E 831378 N	Horizontal field of view:	53.5° (planar projection)
Eye level:	317.94 m AOD	Principal distance	812.5 mm
Direction of view:	46.44°	Paper size:	841 x 297 mm (half A1)
Nearest turbine:	4.13 km	Correct printed image size:	820 x 260 mm

Figure: 9.1a
Viewpoint 1: Balvraid Lodge



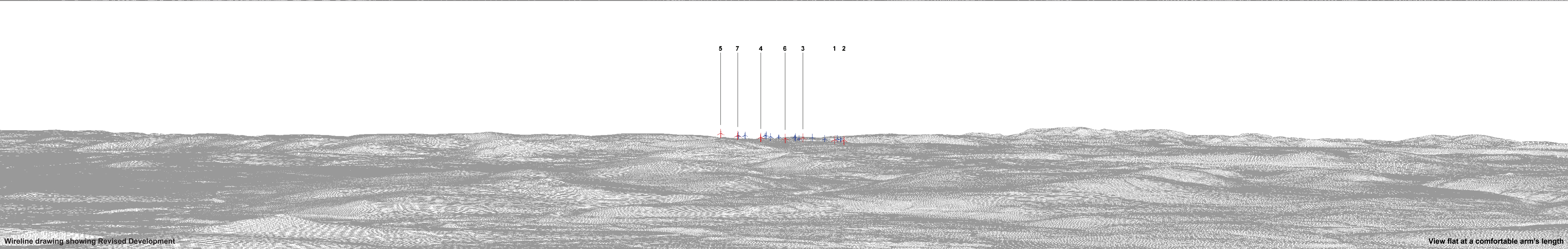
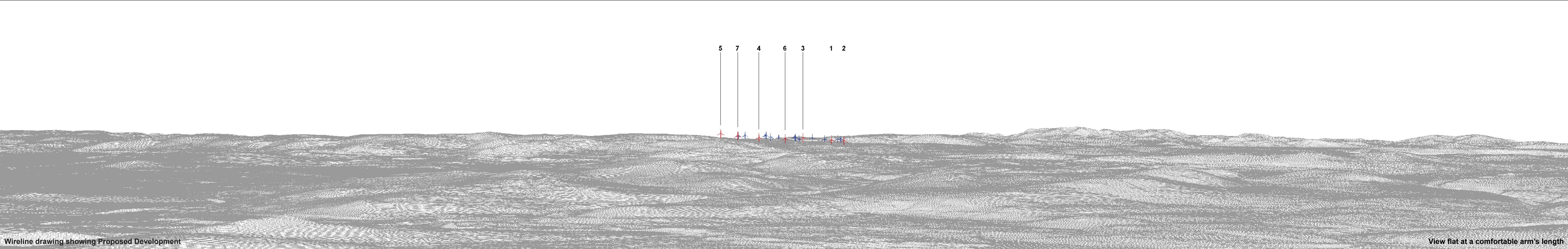
OS reference:	289150 E 829166 N	Horizontal field of view:	53.5° (planar projection)
Eye level:	663.4m AOD	Principal distance	812.5 mm
Direction of view:	334.2°	Paper size:	841 x 297 mm (half A1)
Nearest turbine:	5.01 km	Correct printed image size:	820 x 260 mm

Figure: 9.1b
Viewpoint 2: Carn Glas-choire



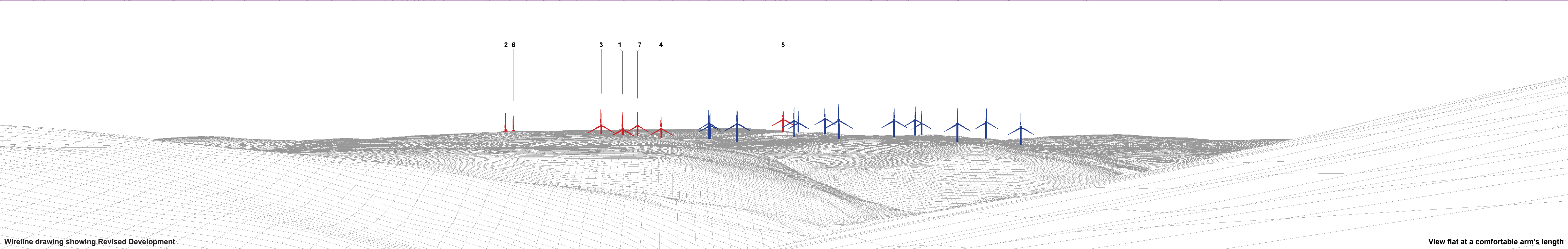
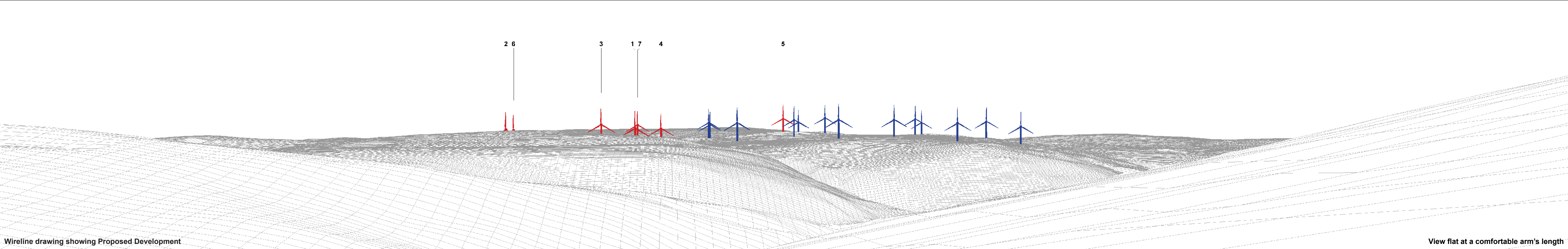
OS reference:	300461 E 804895 N	Horizontal field of view:	53.5° (planar projection)
Eye level:	1088.63m AOD	Principal distance	812.5 mm
Direction of view:	335°	Paper size:	841 x 297 mm (half A1)
Nearest turbine:	31.79 km	Correct printed image size:	820 x 260 mm

Figure: 9.1c
Viewpoint 3: Ptarmigan Lodge



OS reference:	310425 E 824171 N	Horizontal field of view:	53.5° (planar projection)
Eye level:	722.36 m AOD	Principal distance	812.5 mm
Direction of view:	293.96°	Paper size:	841 x 297 mm (half A1)
Nearest turbine:	24.96 km	Correct printed image size:	820 x 260 mm

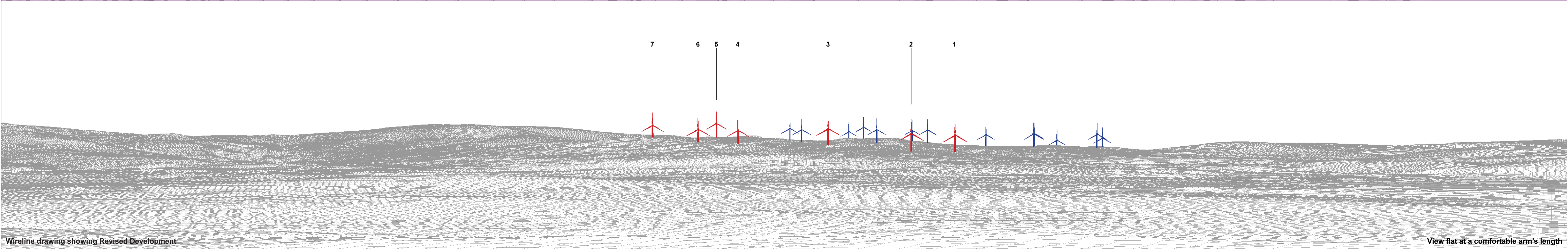
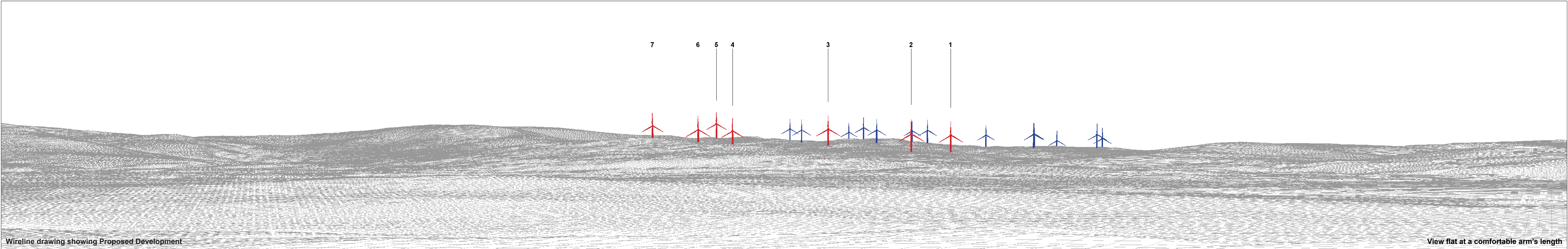
Figure: 9.1d
Viewpoint 4: Creagan a' Chaise, Hills of Cromdale



OS reference: 286915 E 841527 N
Eye level: 331.55m AOD
Direction of view: 184.25°
Nearest turbine: 6.11 km

Horizontal field of view: 53.5° (planar projection)
Principal distance: 812.5 mm
Paper size: 841 x 297 mm (half A1)
Correct printed image size: 820 x 260 mm

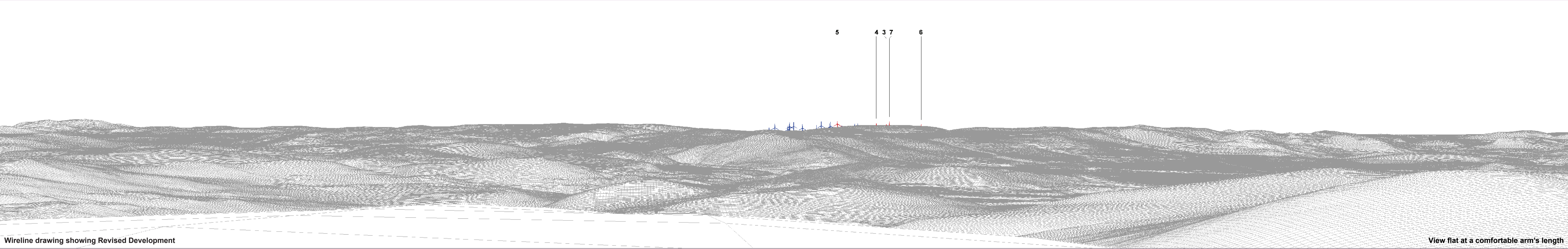
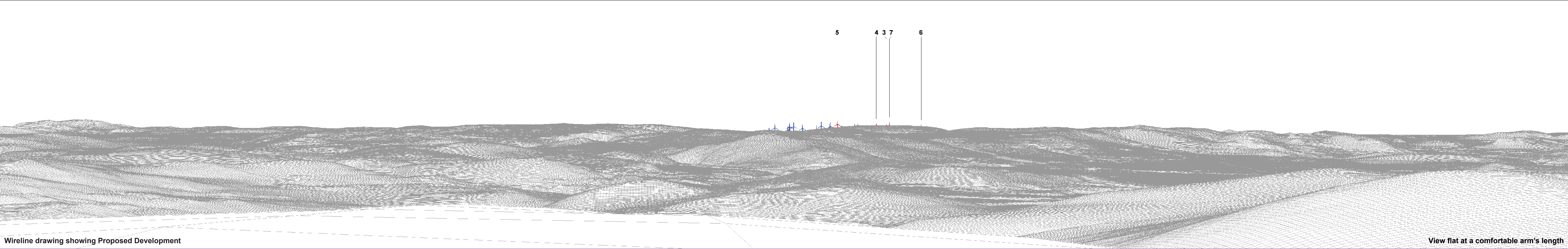
Figure: 9.1e
Viewpoint 5: Minor Road north of Drynachan



OS reference: 294275 E 838069 N
Eye level: 312.95m AOD
Direction of view: 243.75°
Nearest turbine: 7.24 km



Horizontal field of view: 53.5° (planar projection)
Principal distance: 812.5 mm
Paper size: 841 x 297 mm (half A1)
Correct printed image size: 820 x 260 mm

Figure: 9.1f
Viewpoint 6: B9007 near Lochindorb





OS reference:	283638 E 812323 N	Horizontal field of view:	53.5° (planar projection)
Eye level:	827.5m AOD	Principal distance	812.5 mm
Direction of view:	5.25°	Paper size:	841 x 297 mm (half A1)
Nearest turbine:	21.56 km	Correct printed image size:	820 x 260 mm

Figure: 9.1g
Viewpoint 7: Geal-charn Mor, Monadhliath



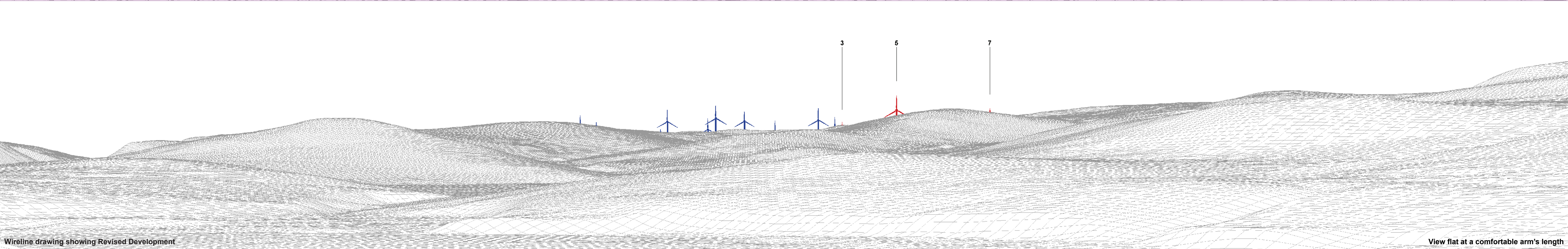

OS reference:	279374 E 830931 N	Horizontal field of view:	53.5° (planar projection)
Eye level:	299.2m AOD	Principal distance	812.5 mm
Direction of view:	62.16°	Paper size:	841 x 297 mm (half A1)
Nearest turbine:	7.5 km	Correct printed image size:	820 x 260 mm

Figure: 9.1h
Viewpoint 8: A9(T) north of Tomatin Junction




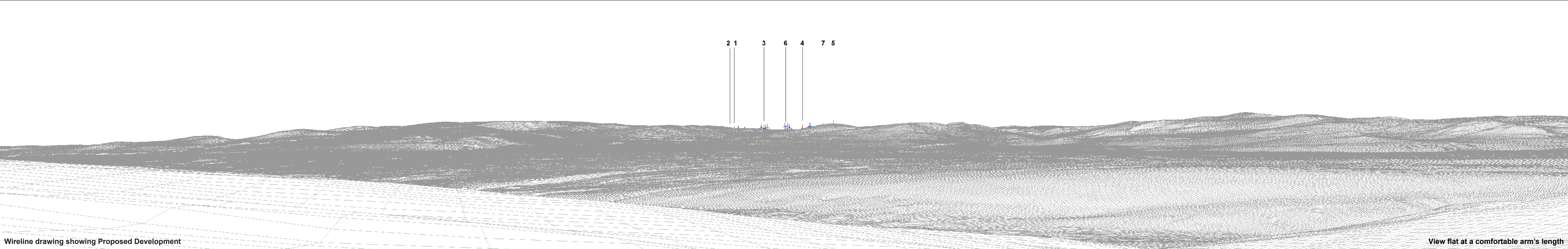
OS reference:	299084 E 811538 N	Horizontal field of view:	53.5° (planar projection)
Eye level:	811.13 m AOD	Principal distance	812.5 mm
Direction of view:	332°	Paper size:	841 x 297 mm (half A1)
Nearest turbine:	25.23km	Correct printed image size:	820 x 260 mm

Figure: 9.1i
Viewpoint 9: Meall a' Bhuachaille



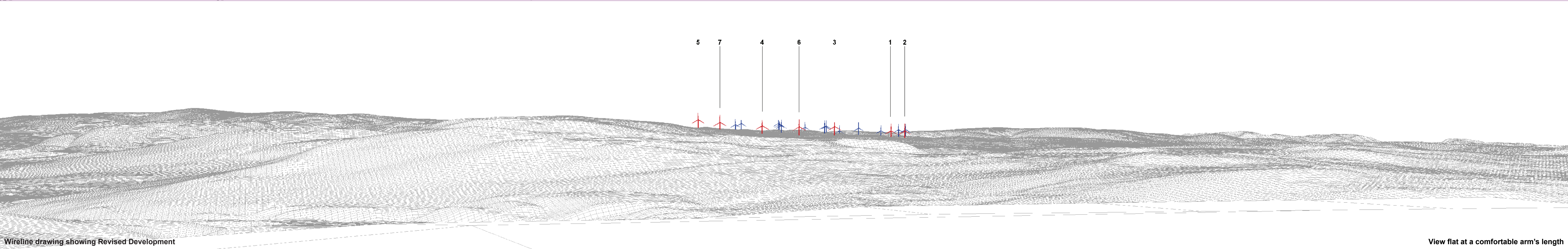
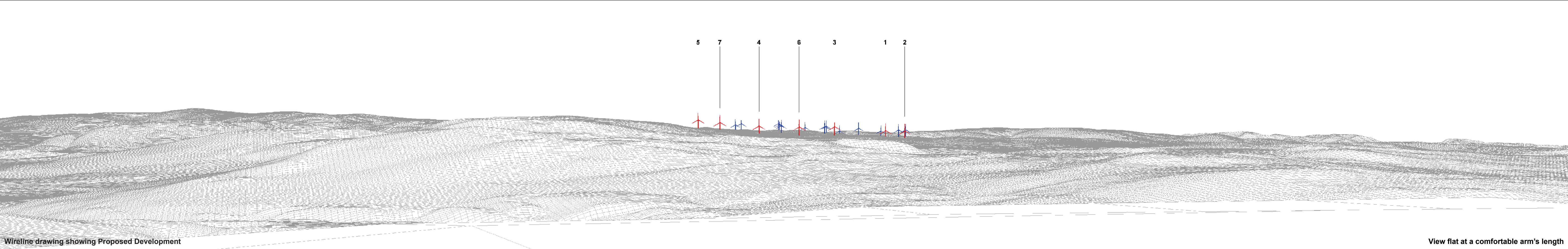
OS reference:	280800 E 829086 N	Horizontal field of view:	53.5° (planar projection)
Eye level:	315.4m AOD	Principal distance	812.5 mm
Direction of view:	46°	Paper size:	841 x 297 mm (half A1)
Nearest turbine:	7.22 km	Correct printed image size:	820 x 260 mm

Figure: 9.1j
Viewpoint 10: A9(T) River Findhorn Bridge





OS reference:	258833 E 840713 N	Horizontal field of view:	53.5° (planar projection)
Eye level:	298.55m AOD	Principal distance	812.5 mm
Direction of view:	102.5°	Paper size:	841 x 297 mm (half A1)
Nearest turbine:	28.38 km	Correct printed image size:	820 x 260 mm

Figure: 9.1k
Viewpoint 11: Blackfold, near Dochgarroch





OS reference:	301125 E 829538 N	Horizontal field of view:	53.5° (planar projection)
Eye level:	430.58 m AOD	Principal distance	812.5 mm
Direction of view:	288.95°	Paper size:	841 x 297 mm (half A1)
Nearest turbine:	14.32 km	Correct printed image size:	820 x 260 mm

Figure: 9.11
Viewpoint 12: Gorton Hill



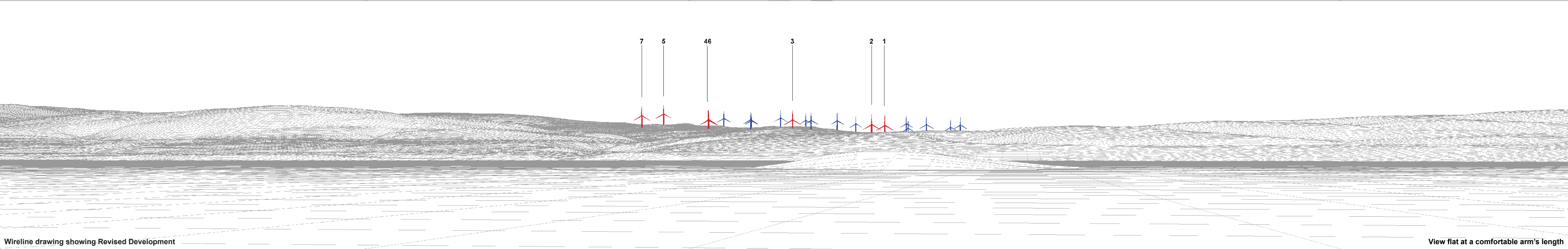
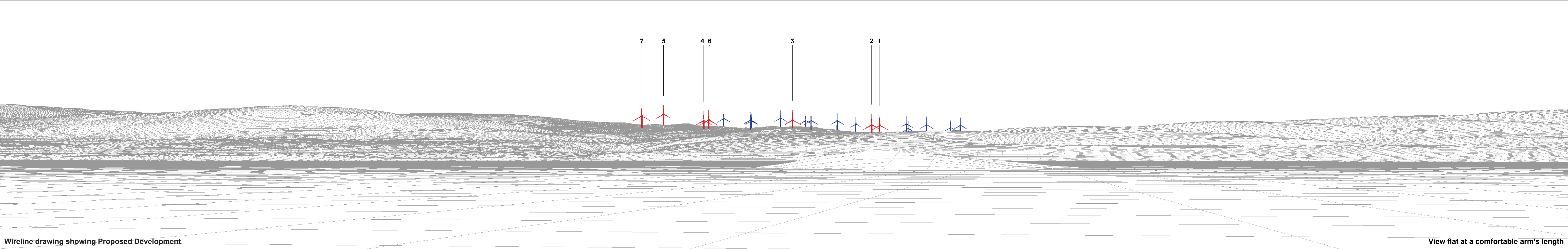
OS reference:	296714 E 843723 N	Horizontal field of view:	53.5° (planar projection)
Eye level:	228.2m AOD	Principal distance	812.5 mm
Direction of view:	228.63°	Paper size:	841 x 297 mm (half A1)
Nearest turbine:	12.38 km	Correct printed image size:	820 x 260 mm

Figure: 9.1m
Viewpoint 13: A939 at Milestone





OS reference:	298221 E 837158 N	Horizontal field of view:	53.5° (planar projection)
Eye level:	299 m AOD	Principal distance	812.5 mm
Direction of view:	256.18°	Paper size:	841 x 297 mm (half A1)
Nearest turbine:	10.82 km	Correct printed image size:	820 x 260 mm

Figure: 9.1n
Viewpoint 14: Shore Road Lochindorb 1



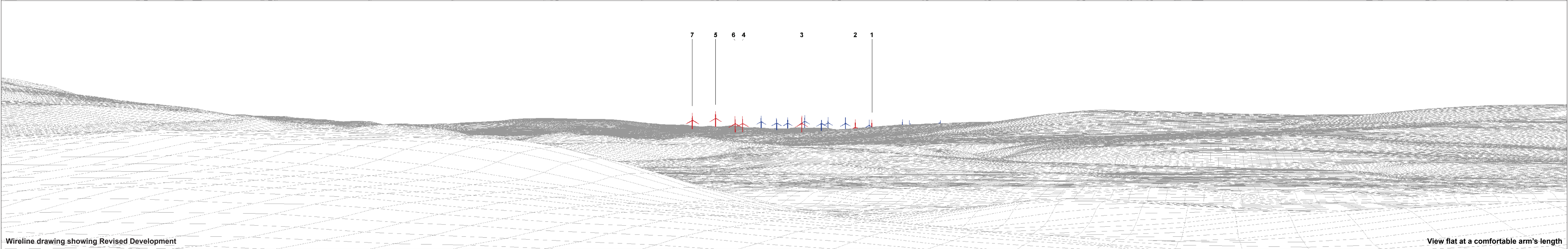

OS reference:	297888 E 836350 N	Horizontal field of view:	53.5° (planar projection)
Eye level:	297.85m AOD	Principal distance	812.5 mm
Direction of view:	261.58°	Paper size:	841 x 297 mm (half A1)
Nearest turbine:	10.38 km	Correct printed image size:	820 x 260 mm

Figure: 9.1o
Viewpoint 15: Shore Road Lochindorb 2



OS reference:	294316 E 830473 N	Horizontal field of view:	53.5° (planar projection)
Eye level:	503.46 m AOD	Principal distance	812.5 mm
Direction of view:	294.75°	Paper size:	841 x 297 mm (half A1)
Nearest turbine:	7.72 km	Correct printed image size:	820 x 260 mm

Figure: 9.1p
Viewpoint 16: Creag Ealraich



OS reference:	300959 E 838476 N	Horizontal field of view:	53.5° (planar projection)
Eye level:	305.33 m AOD	Principal distance	812.5 mm
Direction of view:	254.5°	Paper size:	841 x 297 mm (half A1)
Nearest turbine:	13.76 km	Correct printed image size:	820 x 260 mm

Figure: 9.1q
Viewpoint 17: Dava Way